

Knowledge Organiser

Geography - The region where I live.

What should I already know?

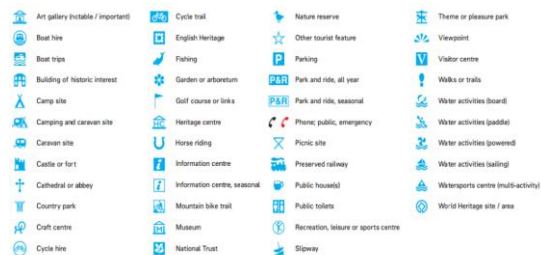
- I know where I live.
- I know which county I live in.
- I can use a map.

Key Vocabulary

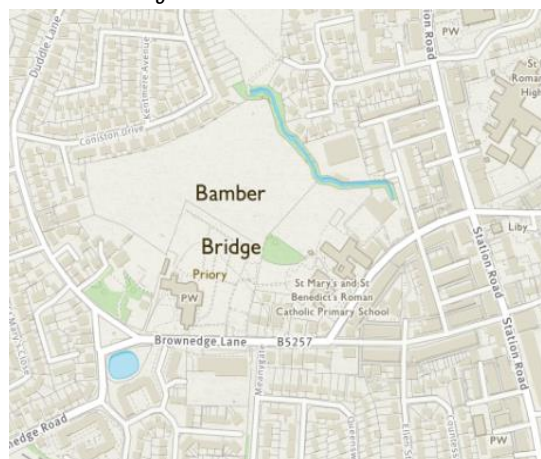
City	Is a place where many people live closely together
Local	Local means existing in or belonging to the area where you live.
United Kingdom	England, Northern Ireland, Scotland and Wales
Human geography	The branch of geography that deals with how human activity affects the earth's surface.
Ordnance survey map	Is a detailed map.
Physical geography	The branch of geography that deals with natural features.
Settlement	A place where people live, which can be categorised into villages, towns and cities.
Suburb	A residential and commercial development at the edge of a city.
Country	An area of land where people live under the same government.
Town	Large group of houses, shops and factories where people live. Towns are larger than villages but smaller than cities.
Urban	Relates to a town or city.
Village	Small group of houses perhaps with a few shops.

Useful Diagrams

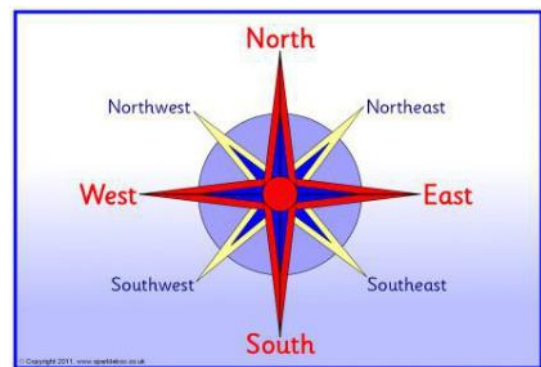
Ordnance Survey Map symbols



Bamber Bridge



Points of the compass



Websites to visit

- BBC Bitesize
<https://www.bbc.co.uk/bitesize/articles/zk3nscw>
- Google Earth
https://www.google.co.uk/intl/en_uk/earth
- Ordnance Survey
<https://osmaps.ordnancesurvey.co.uk>

Sticky Knowledge

- Bamber Bridge is situated in the North West of England.
- Bamber bridge is a town in Lancashire.
- It is 3 miles south-east of the city of Preston.
- Lancashire borders the following counties: Cumbria, Yorkshire, Greater Manchester and Merseyside.
- Bamber Bridge has a railway station.
- Bamber Bridge is close to the motorway network.
- Bamber Bridge is a settlement and has lots of residential properties.